



MOBILE APPLICATION

Use your mobile as a browser to guide you and to get to know the particular features of the route you have chosen.

1. Download the application. Register.
2. Decide where to go. Activate the GPS.
3. Select the route. Technical data.
4. Click on **ROUTE**. Check out the maps and zoom in.
5. Press the 'Save route' offline button.
6. **START ROUTE**. Arrival at the car park.
7. Saved routes.
8. Open **ROUTE** off.



DOWNLOAD THE NATURA LOCAL APP FOR MOBILE PHONES.

FREE

iPhone/Android



Natura Local



Rooted destinations are destinations for enjoying contact with nature, that are watchful of its territorial identity, and that enable you to discover its heritage using a respectful, sustainable model of tourism.

www.naturalocal.net

Tels. 600 44 37 42 / 617 51 87 50
info@naturalocal.net

@NaturaLocal

@naturalocal

@naturalocal



GironaTurisme

@turisme_gi

@turisme_gi

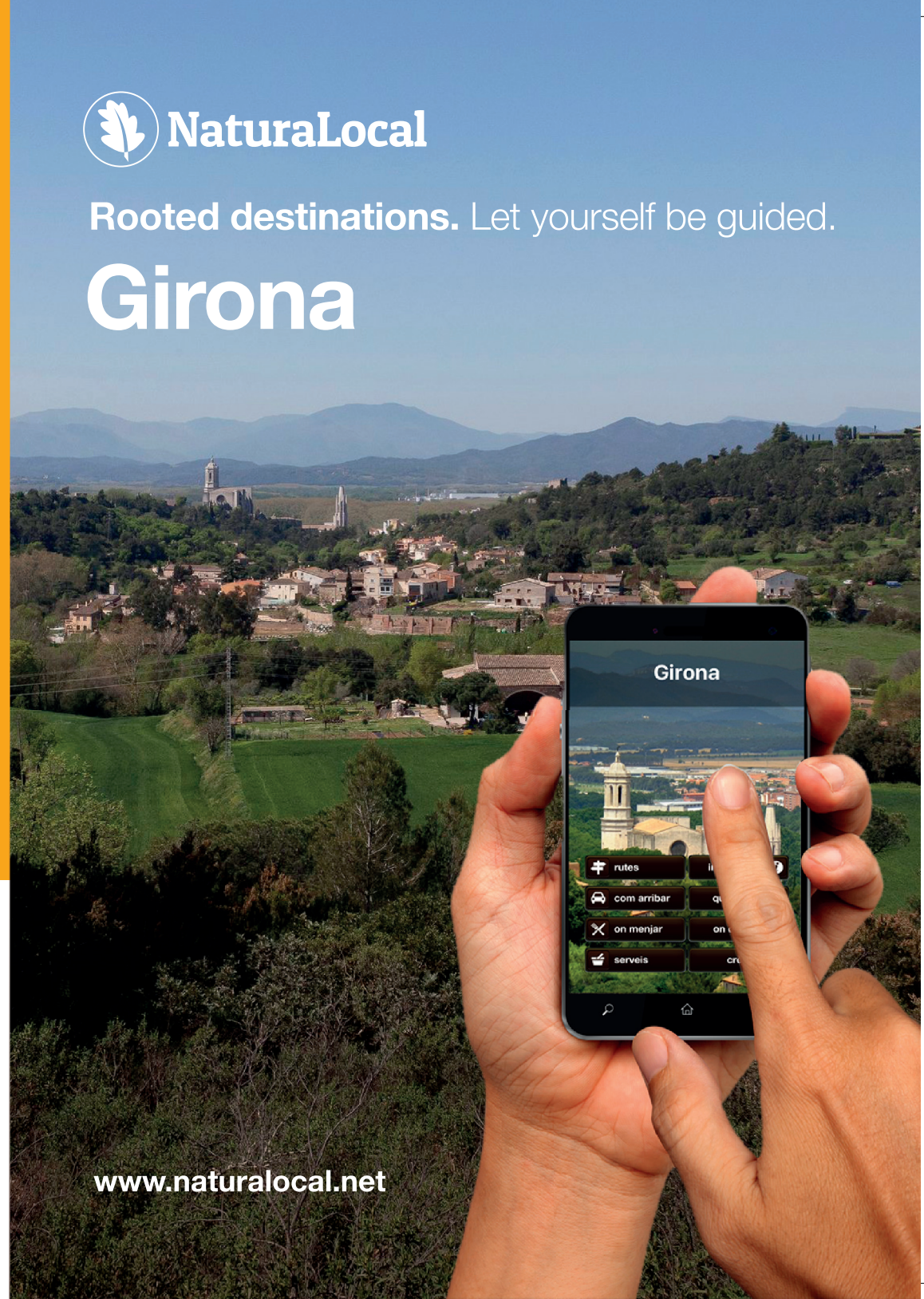
gironaturismetv

Aquesta acció està subvencionada pel Servei Públic d'Ocupació de Catalunya en el marc dels Programes de suport al desenvolupament local.



Rooted destinations. Let yourself be guided.

Girona



www.naturalocal.net

DL GI-1158-2017

Crèdits: JS Carrera (portada, Anella Verda, Sant Miquel, Volta de Sant Daniel), J. Curto (Ruta de la Pedra), JM Sans (Pujada als Àngels), Altres Ajuntament de Girona.



SELF-GUIDED ROUTES
A NEW WAY TO ENJOY NATURE

Girona




La Devesa and the ribes of Ter park


This route will take you through two of the most important green areas in Girona: the parks of La Devesa and Les Ribes del Ter, both located in the north-west of the city, on either side of the River Ter.

Topic:
  

Length: **3,20 km**



Difficulty:
 **Family**

Duration: **1 h 15'**




Green ring

The Anella Verda (Green Ring) itinerary runs through the eastern sector of Girona municipality, linking up the natural spaces near this part of the city.

Topic:
 

Length: **9 km**



Difficulty:
 **Easy**

Duration: **3 h**




Pujada als Àngels

This is a classic excursion that generations of Girona's locals have made at one point or other, with their schools, with friends or with their families. The walk leads to the Shrine of La Mare de Déu dels Àngels, a spectacular viewpoint overlooking the Girona Counties where, in 1958, the painter Salvador Dalí married his eccentric muse Gala.

Topic:
 

Length: **9,80 km**



Difficulty:
 **Medium**

Duration: **4 h 30'**




The river Galligants and the Mountain of O

This route runs through forest, river, and agricultural landscapes, allowing you to discover three different environments and enjoy the natural surroundings just a stone's throw from the historic city centre of Girona.

Topic:
 

Length: **3,70 km**




Difficulty:
 **Family**

Duration: **1 h 25'**




The stone of Girona

This itinerary runs through a district known as Les Pedreres (The Quarries), in the east of the city, beside the Old Town. The name evokes the origin of the district and its function in the history of Girona.

Topic:
  

Length: **2,30 km**




Difficulty:
 **Family**

Duration: **1 h 15'**




Hortes de Santa Eugènia

This itinerary will reveal the importance of industry and vegetable gardens (Hortes, in catalan) for the old village of Santa Eugènia de Ter, which is currently one of the most popular quarters of the city of Girona.

Topic:
  

Length: **2 km**




Difficulty:
 **Family**

Duration: **50'**




Route of Sant Miquel

Climb to the Sant Miquel mount, from where you'll enjoy magnificent panoramic views of much of the Girona region, from the Empordà to the Pyrenees.

Topic:
  

Length: **4,80 km**




Difficulty:
 **Medium**

Duration: **2 h**




Hortes de Santa Eugènia and the meadows of Salt


This route, shared between Girona and Salt, will allow you to discover the agricultural space of the Hortes de Santa Eugènia and the natural area of the meadows of Salt (Deveses de Salt), following the course of the river Ter.

Topic:
  

Length: **6,30 km**




Difficulty:
 **Family**

Duration: **2 h**




Ecosystems route

Route which leads from Girona into the beautiful Sant Daniel Valley, crossing the headwaters of the River Galligants and revealing the different types of forests that can be found in the Les Gavarres mountains.

Topic:
  

Length: **7,70 km**



Difficulty:
 **Easy**

Duration: **2 h**




Banks of the River Ter

Route that follows the banks of the Ter, the most important of the four rivers that flow through the city of Girona. The Ter is the green axis that has determined the city's urban growth and what makes some of its most important local features possible, such as La Devesa park and the Pedret river walk.

Topic:
 

Length: **5,50 km**




Difficulty:
 **Easy**

Duration: **1 h 30'**




Sant Daniel valley

This circular route takes in the main features of Sant Daniel valley, one of the best-conserved natural spaces in Girona city.

Topic:
  

Length: **7,40 km**

Difficulty:
 **Easy**

Duration: **2h**

